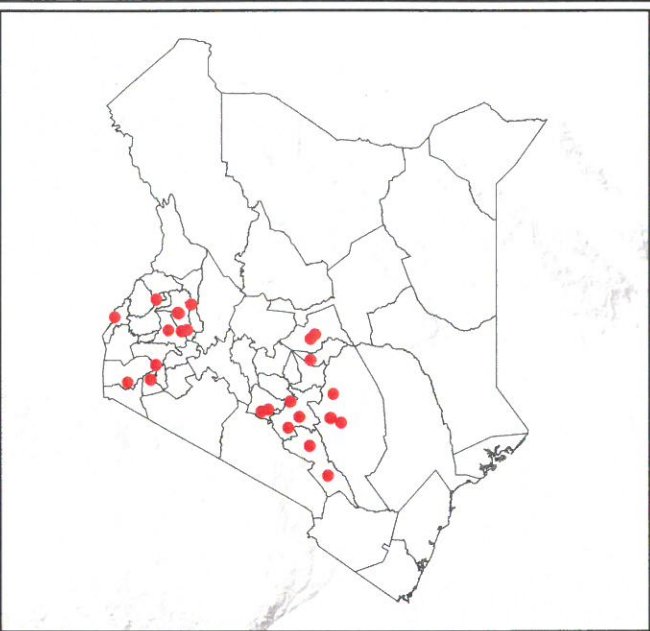

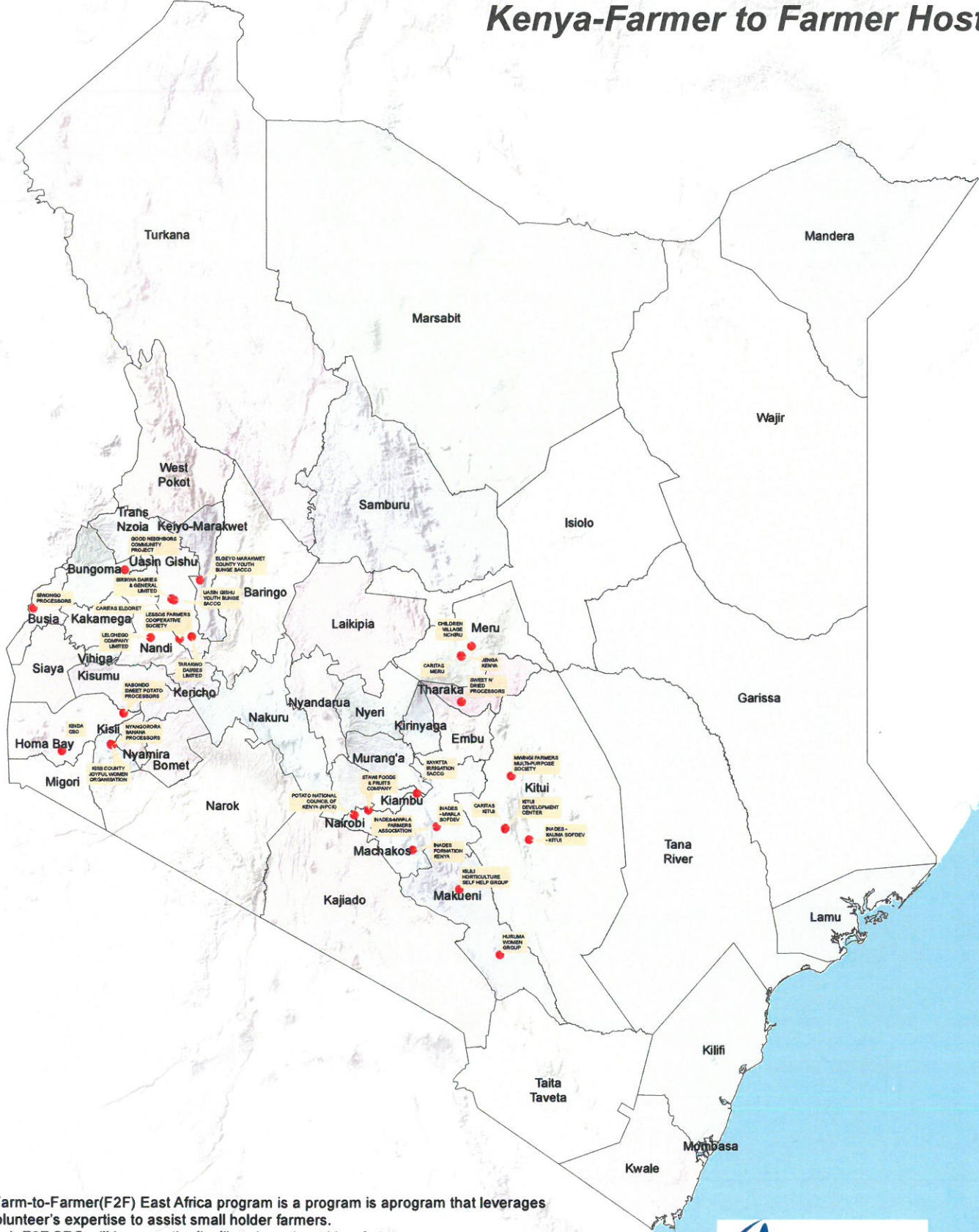



Kenya-Farmer to Farmer Host Organizations Locations



Preview:F2F Kenya Program



Farmer-to-Farmer Kenya Program

Location map of Host Organizations



The Farm-to-Farmer(F2F) East Africa program is a program that leverages US volunteer's expertise to assist small holder farmers. Through F2F, CRS will improve the livelihoods and nutritional status of low income household members through participation in established commodity value chains as producers and service providers, i) strengthening community resilience to shocks such as droughts, that adversely affect livelihoods, and iii) preserving/enhancing natural resources, CRS will also increase the American public's understanding of international development programs and foster increased cross-cultural understanding between host countries and US volunteers.

Program Period: September 2013-September 2018



System: GCS WGS 1984
 Datum: WGS 1984
 Unit: Degree
 This map only supports the works of CRS Kenya

Legend

- F2F Program Host Organizations
- Tanzania Region Boundaries