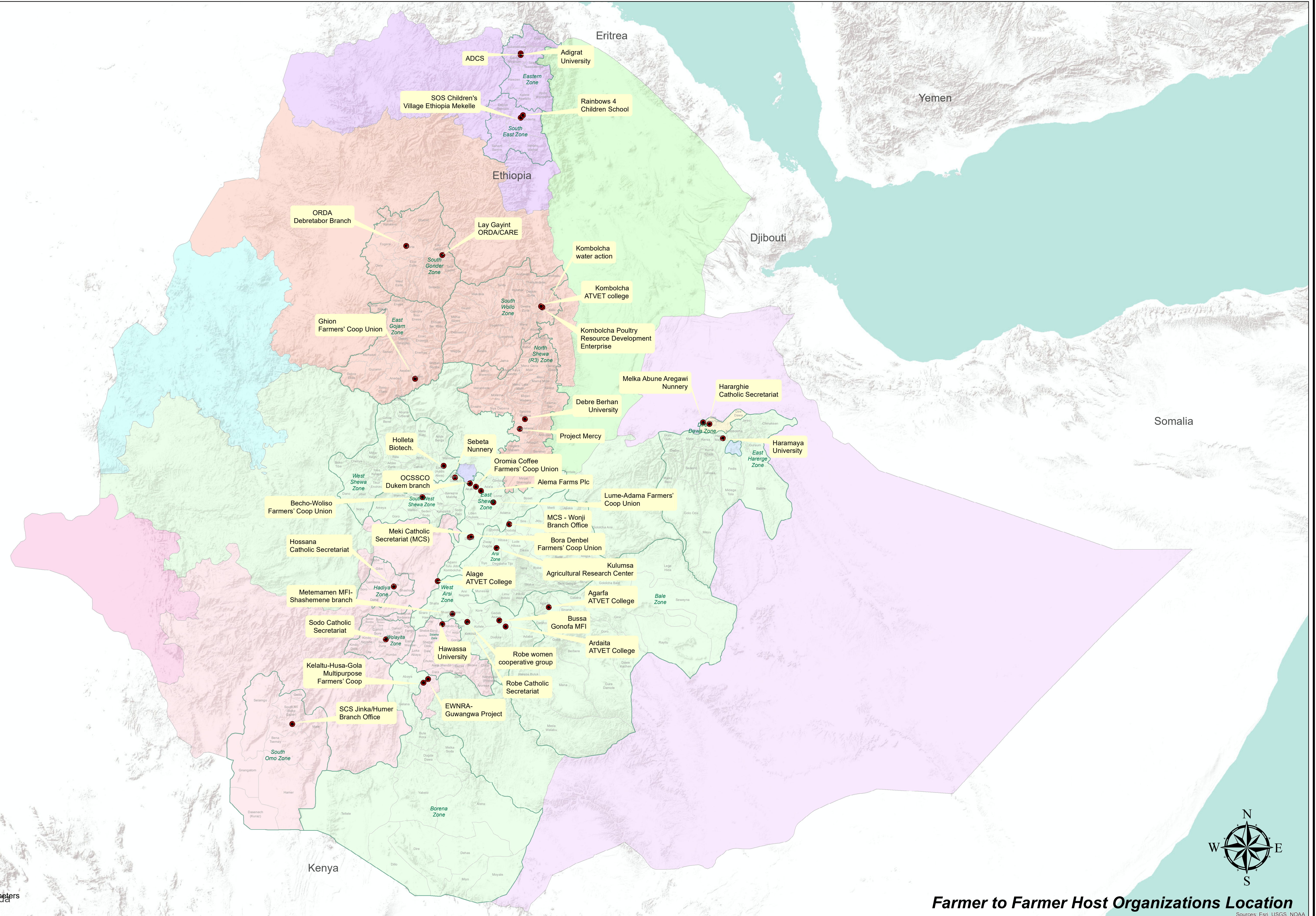
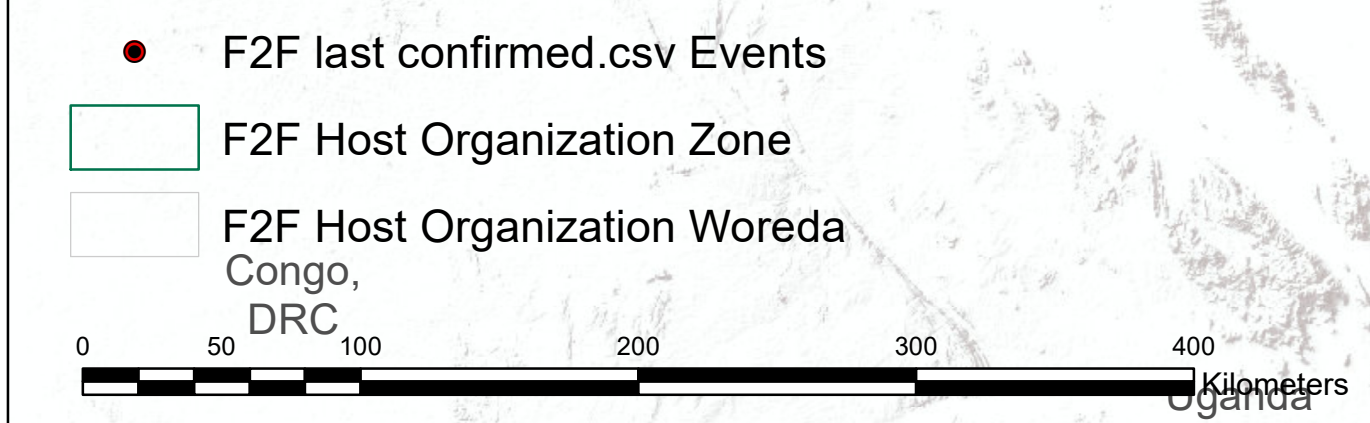
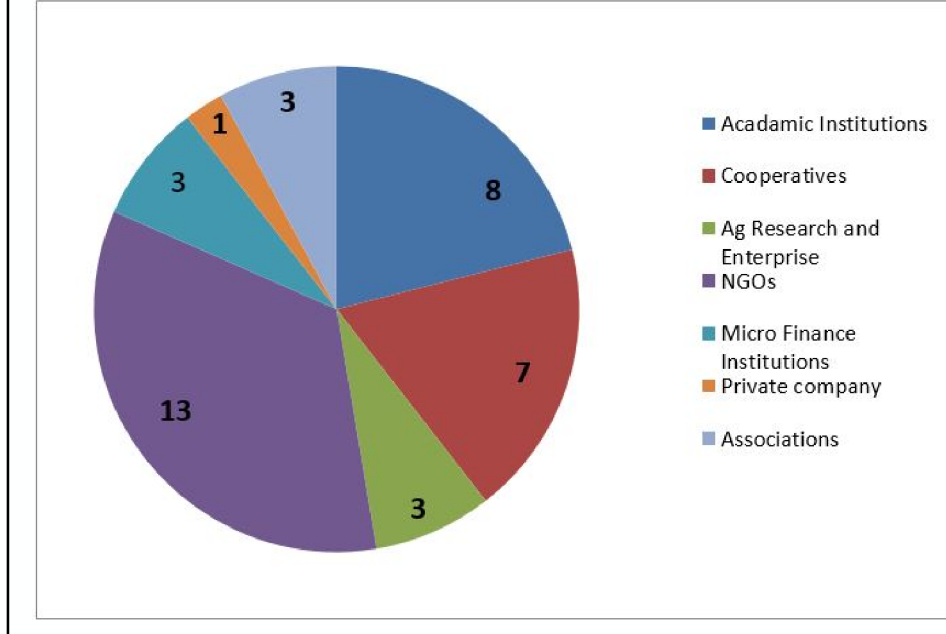



Preview: F2F Ethiopia program



Farmer to Farmer Host Organizations Location

Farmer-to-Farmer Ethiopia Program

Location map of host organizations



The Farmer-to-Farmer (F2F) East Africa program is a program that leverages US volunteer's expertise to assist small holder farmers. Through F2F, CRS will improve the livelihoods and nutritional status of low income household members through participation in established commodity value chains as producers and service providers; ii) strengthening community resilience to shocks such as droughts, that adversely affect livelihoods; and iii) preserving/enhancing natural resources. CRS will also increase the American public's understanding of international development programs and foster increased cross-cultural understanding between host countries and US volunteer

Program Period: September 2013-September 2018

Country Projects Grain Production and Sector Support, Horticulture Production and Sector Support, Livestock Production and Sector Support

Area coverage: The project is operating in the Oromia, SNNPR, Amhara and Tigray regions

CRS faith. action. results.
CATHOLIC RELIEF SERVICES

Reference Scale: 1:0
Coordinate System: GCS WGS 1984
Datum: WGS 1984
Units: Degree

This map aims only to support the work of CRS Ethiopia

FARMER-TO-FARMER

Sheet No. #005

MAP # 0127-02-2017

Catholic Relief Services - ICT4D

Drawn By: User Name: YGebremichael

Checked by: F2F Team at CRS Ethiopia

Date: Date: 3/16/2017